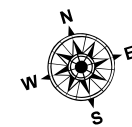
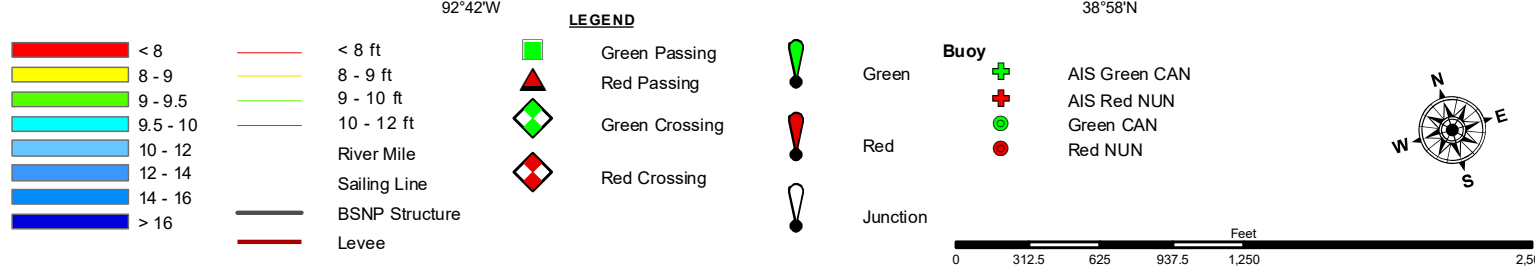
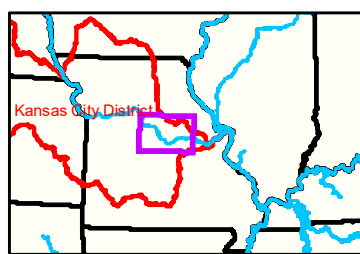


Notes

Boonville Gage = 7.3 at time of collection 15 October 2020

Gage_L



NOTES:
 Horizontal Coordinate System:
 World Geodetic System of 1984 (WGS84), projected to the Universal Transverse Mercator (UTM) Zone 15 North.
 Distance units in U.S. Survey Feet

Vertical Datum:
 Soundings are shown in feet and indicated depths are referenced to water surface at time of collection.

The information depicted on this map represents the results of a survey conducted on the date indicated and can only be considered to represent the general condition existing at that time.

The location of navigation aids are based on and provided by the U.S. Coast Guard.



DISCLAIMER: The U.S. Army Corps of Engineers (USACE) provides this information for informational purposes only. It is not intended for use in any legal proceeding or as a basis for any liability. The USACE makes no warranty, express or implied, regarding the accuracy, reliability, or completeness of the information provided. The user assumes all responsibility for the use of this information. The USACE is not liable for any damages, including consequential damages, arising from the use of this information. This disclaimer applies to all users of this information, whether or not they are aware of this disclaimer.

KANSAS CITY DISTRICT MISSOURI RIVER AREA OFFICE	
Submitted By:	MIRAO
Reviewed By:	MIRAO
Approved By:	MIRAO

Survey Information
 MO_02_LMR
 MO_02_LMR_20201015_CS_193_8_194_5_SORT
 15 October 2020

Sheet Number
 43 of 46